






## OS EXPLORER FLASHCARDS

|   |               |    |
|---|---------------|----|
|  | Map features  | 1  |
|  | Symbols       | 28 |
| Sch   | Abbreviations | 83 |
|   | Index         | 91 |

© Copyright 2016 Ordnance Survey Limited  
For further information contact the Education Team,  
Ordnance Survey, Adanac Drive, SOUTHAMPTON,  
United Kingdom SO16 0AS.



Ordnance Survey




# 1

OS EXPLORER



Ordnance Survey




# 2

OS EXPLORER



Ordnance Survey




# 3

OS EXPLORER



Ordnance Survey




# 4

OS EXPLORER



Ordnance Survey




# 5

OS EXPLORER



Ordnance Survey

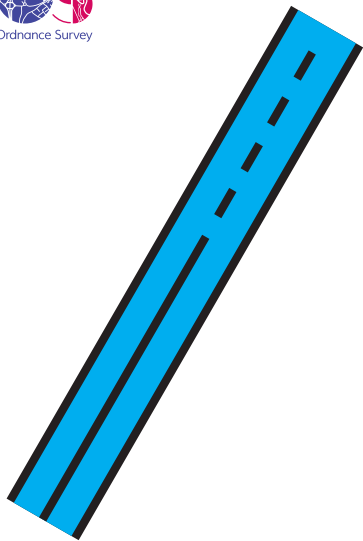


# 6

OS EXPLORER



Ordnance Survey




# 7

OS EXPLORER



Ordnance Survey



# 8

OS EXPLORER



Ordnance Survey




# 9

OS EXPLORER



Ordnance Survey




# 10

OS EXPLORER



Ordnance Survey



# 11

OS EXPLORER



Ordnance Survey

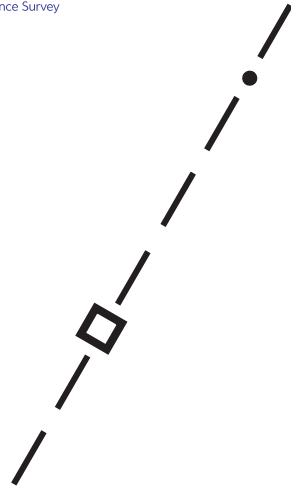


# 12

OS EXPLORER



Ordnance Survey




# 13

OS EXPLORER



Ordnance Survey




# 14

OS EXPLORER



Ordnance Survey




# 15

OS EXPLORER



Ordnance Survey

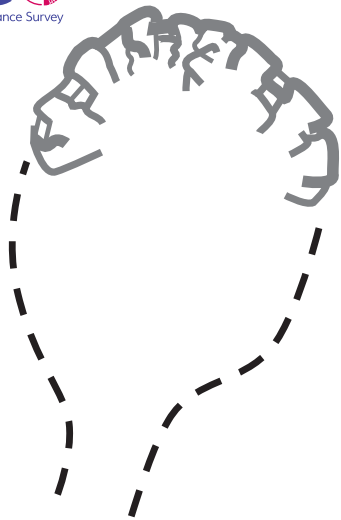


# 16

OS EXPLORER



Ordnance Survey




# 17

OS EXPLORER



Ordnance Survey

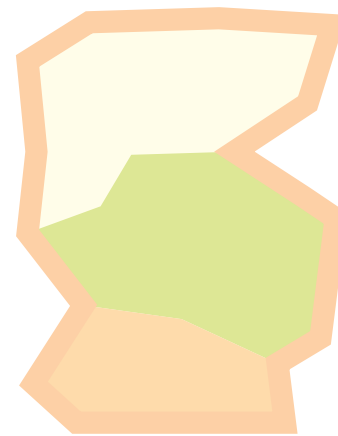


# 18

OS EXPLORER



Ordnance Survey




# 19

OS EXPLORER



Ordnance Survey




# 20

OS EXPLORER



Ordnance Survey




# 21

OS EXPLORER



Ordnance Survey

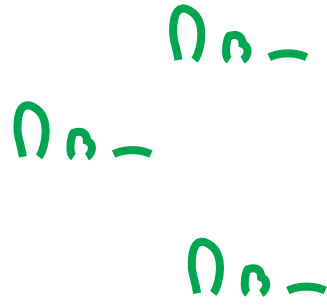


# 22

OS EXPLORER



Ordnance Survey




# 23

OS EXPLORER



Ordnance Survey

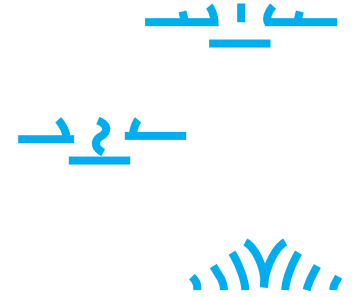


# 24

OS EXPLORER



Ordnance Survey




# 25

OS EXPLORER



Ordnance Survey




# 26

OS EXPLORER



Ordnance Survey




# 27

OS EXPLORER



Ordnance Survey




# 28

OS EXPLORER



Ordnance Survey




# 29

OS EXPLORER



Ordnance Survey



# 30

OS EXPLORER



Ordnance Survey



# 31

OS EXPLORER



Ordnance Survey




# 32

OS EXPLORER



Ordnance Survey



# 33

OS EXPLORER



Ordnance Survey



# 34

OS EXPLORER



Ordnance Survey



# 35

OS EXPLORER



Ordnance Survey




# 36

OS EXPLORER



Ordnance Survey



# 37

OS EXPLORER



Ordnance Survey




# 38

OS EXPLORER



Ordnance Survey



# 39

OS EXPLORER



Ordnance Survey



# 40

OS EXPLORER



Ordnance Survey



# 41

OS EXPLORER



Ordnance Survey



# 42

OS EXPLORER



Ordnance Survey



# 43

OS EXPLORER



Ordnance Survey



# 44

OS EXPLORER



Ordnance Survey



# 45

OS EXPLORER



Ordnance Survey



# 46

OS EXPLORER



Ordnance Survey




# 47

OS EXPLORER



Ordnance Survey



# 48

OS EXPLORER



Ordnance Survey




# 49

OS EXPLORER



Ordnance Survey




# 50

OS EXPLORER



Ordnance Survey



# 51

OS EXPLORER



Ordnance Survey



# 52

OS EXPLORER



Ordnance Survey




# 53

OS EXPLORER



Ordnance Survey




# 54

OS EXPLORER



Ordnance Survey



# 55

OS EXPLORER



Ordnance Survey



# 56

OS EXPLORER



Ordnance Survey



# 57

OS EXPLORER



Ordnance Survey



# 58

OS EXPLORER



Ordnance Survey



# 59

OS EXPLORER



Ordnance Survey



# 60

OS EXPLORER



# 61

OS EXPLORER



# 62

OS EXPLORER



# 63

OS EXPLORER



# 64

OS EXPLORER



# 65

OS EXPLORER



# 66

OS EXPLORER




# 67

OS EXPLORER




# 68

OS EXPLORER



# 69

OS EXPLORER



# 70

OS EXPLORER





Ordnance Survey



# 71

OS EXPLORER



Ordnance Survey



# 72

OS EXPLORER



Ordnance Survey




# 73

OS EXPLORER



Ordnance Survey



# 74

OS EXPLORER



Ordnance Survey



# 75

OS EXPLORER



Ordnance Survey




# 76

OS EXPLORER



Ordnance Survey




# 77

OS EXPLORER



Ordnance Survey




# 78

OS EXPLORER



Ordnance Survey




# 79

OS EXPLORER



Ordnance Survey




# 80

OS EXPLORER



Ordnance Survey




# 81

OS EXPLORER



Ordnance Survey



# 82

OS EXPLORER



Ordnance Survey

Sch

# 83

OS EXPLORER



Ordnance Survey

Pol  
Sta

# 84

OS EXPLORER



Ordnance Survey

Mon

# 85

OS EXPLORER



Ordnance Survey

BS

# 86

OS EXPLORER



Ordnance Survey

FB

# 87

OS EXPLORER



Ordnance Survey

PO

# 88

OS EXPLORER



Ordnance Survey

NTL

# 89

OS EXPLORER



Ordnance Survey

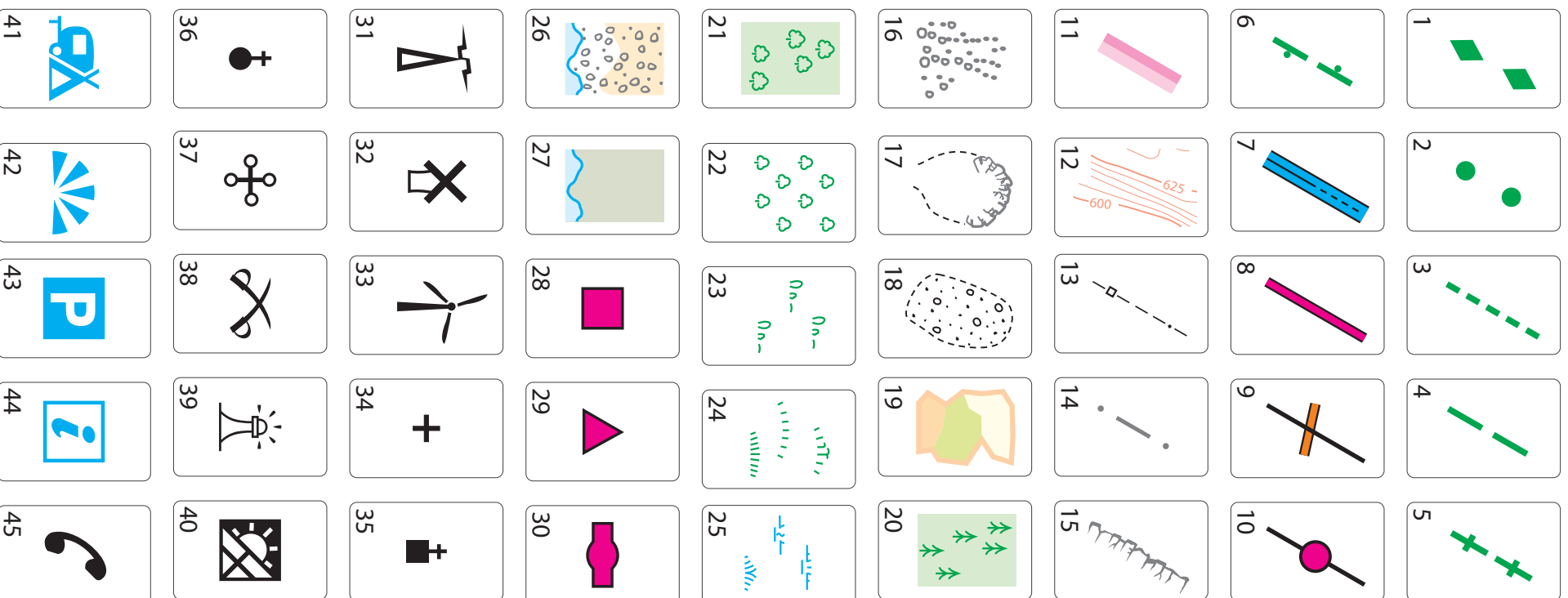
W  
Spr

# 90

OS EXPLORER

# OS EXPLORER FLASHCARDS

## Index 1 to 45



- 1 Recreational path
- 2 Other route with public access
- 3 Footpath
- 4 Bridleway
- 5 Byway open to all traffic
- 6 Restricted byway
- 7 Motorway
- 8 A road
- 9 Level crossing
- 10 Railway station
- 11 National Park boundary
- 12 Contours (5m interval)
- 13 Electricity transmission line
- 14 County boundary
- 15 Cliff
- 16 Scree
- 17 Quarry
- 18 Spoil heap
- 19 Access land
- 20 Coniferous wood
- 21 Non-coniferous wood
- 22 Orchard
- 23 Scrub
- 24 Bracken, heath or rough grassland
- 25 Marsh, reeds or saltings
- 26 Shingle
- 27 Mud
- 28 Bunkhouse, camping barn or other hostel
- 29 Youth hostel
- 30 Bus station
- 31 Mast
- 32 Windmill
- 33 Wind turbine
- 34 Place of worship
- 35 " " – with tower  
" " – with spire or dome
- 36 " " – with spire or dome
- 37 Site of antiquity
- 38 Site of battle
- 39 Lighthouse
- 40 Solar farm
- 41 Camping and caravan site
- 42 Viewpoint (180°)
- 43 Parking
- 44 Information centre (seasonal)
- 45 Public phone

# OS EXPLORER FLASHCARDS

Index 46 to 90

|   |   |   |   |   |
|---|---|---|---|---|
|  |  |  |  |  |
| 46  | 47  | 48  | 49  | 50  |
|  |  |  |  |  |
| 51  | 52  | 53  | 54  | 55  |
|  |  |  |  |  |
| 56  | 57  | 58  | 59  | 60  |
|  |  |  |  |  |
| 61  | 62  | 63  | 64  | 65  |
|  |  |  |  |  |
| 66  | 67  | 68  | 69  | 70  |
|    |    |    |    |    |
| 71  | 72  | 73  | 74  | 75  |
|    |    |    |    |    |
| 76  | 77  | 78  | 79  | 80  |
|    |    |    |    |    |
| 81  | 82  | 83  | 84  | 85  |
|    |    |    |    |    |
| 86  | 87  | 88  | 89  | 90  |

- 46 Emergency phone
- 47 Recreation, leisure or sports centre
- 48 Picnic site
- 49 World Heritage centre or area
- 50 Garden or arboretum
- 51 Nature reserve
- 52 Horse riding
- 53 Historic Scotland
- 54 National Trust
- 55 English Heritage
- 56 Welsh Heritage (CADW)
- 57 Other tourist feature
- 58 Visitor centre
- 59 Toilets
- 60 Country park
- 61 Water activities (board)
- 62 Water activities (paddle)
- 63 Water activities (powered)
- 64 Water activities (sailing)
- 65 Watersports centre (multi-activity)
- 66 Boat hire
- 67 Public house
- 68 Slipway
- 69 Preserved railway
- 70 Theme park
- 71 Walk or trail
- 72 Mountain bike trail
- 73 Bike hire
- 74 Cycle trail
- 75 Heritage centre
- 76 Museum
- 77 Art gallery
- 78 Castle
- 79 Historic house
- 80 Abbey or cathedral
- 81 Fishing
- 82 Craft centre
- 83 School
- 84 Police station
- 85 Monument
- 86 Boundary stone
- 87 Footbridge
- 88 Post Office
- 89 Normal Tidal Limit
- 90 Well, Spring